





enekod is a one of the most important defensive positions in western Hårn. Sometimes called the “key to the Kingdom of Kandy,” it is held by the *Order of the Checkered Shield*, a Laranian fighting order. The Checkered Shield is one of the finest military forces on Hårn and is engaged in ongoing conflict with the *Order of the Copper Hook*, a fighting order dedicated to Agrik.

HISTORY

The region was originally inhabited by the Peri tribal nation more than 1,500 years ago. They were one of the peoples collectively called the Merdi and they became part of the Merdi Federation in 347 TR. After the Corani Empire defeated the Merdi in 377, the federation collapsed and the various tribes were gradually assimilated into the growing empire.

A stone keep was built on Maign Isle by imperial troops to guard against the possibility of tribal uprising. A second fortification was built on the site of the present castle in 396. When the heavy rains of 521 caused extensive flooding in Tharda, the foundations of Maign Tower were undermined and it was abandoned.

The Balshan Jihadists captured Menekod in the winter of 563 after a five-month siege and used it as a base to complete the conquest of the region. During the Theocracy of Tekhos, Menekod was ruled by a Morgathian tribunal led by Regryn of Jeksin. Regryn discovered the natural grotto beneath the castle and ordered a secret temple built there.



Location: Perishire, Kingdom of Kandy, E7

Holder: Grandmaster of the Order of the Checkered Shield

Liege: King of Kandy

Population: 750

Taxes

Property: 6% per annum (residential)
2% per annum (business)

Hawking: 5% goods' value

Bonding: 1% of goods' value per month

CREDITS

Writers: Edwin King, N. Robin Crossby

Illustrations: Eric Hotz

Maps and Plans: Richard Porter,
Patrick Nilsson

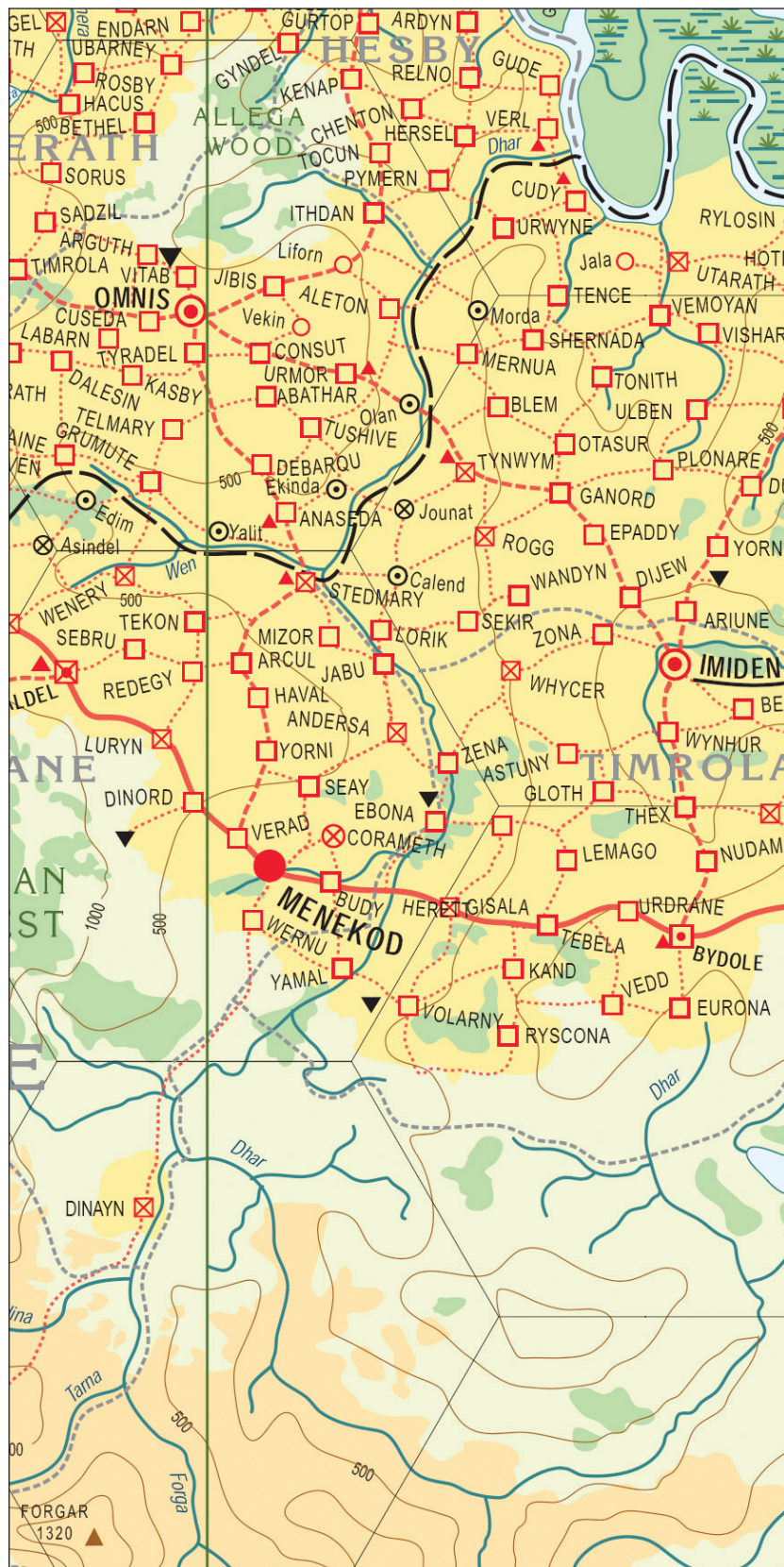
Editors: Brent Bailey, Tom Dalglish,
Edwin King

Layout: Brent Bailey

This article was originally published in 1986 as part of the *Kandy Kingdom Module*.

MENEKOD 11

Excerpt from Atlas Hârnica Maps D7 and E7



Menekod

Location: Perishire, Kingdom of Kandy, E7

Holder: Grandmaster of the Order of the Checkered Shield

Leige: King of Kandy

Population: 750

RELATED PRODUCTS

- *Kingdom of Kandy* (COL #5660)
- *Atlas Hârnica Map E7* (COL #5000-E7)
- *HârnMaster Religion* (COL #4401)
- *City of Aleath* (COL #5661)
- *Dyrise Castle* (COL #5662)
- *Hereth Castle* (COL #5675)
- *Sarkum Castle* (COL #5680)
- *Selvos Castle* (COL #5684)
- *Dunir Keep* (COL #5685)
- *Dead of Winter* (COL #5041)
- *Tesien* (COL #5688)
- *Kingdom of Rethem* (COL #5740)
- *Hyen Keep* (COL #5747)

• Related fan-produced material can be downloaded from Lythia.com.

Scale: 1 hex = 5 Hârn leagues (12.5 miles)

